

Getting from AIB Hotels to CBS using Copenhagen Public Transportation

The following information has been gathered from the website and application “Rejseplanen”, which can be set to English and used to find your destination.

1. Scandic Hotel Copenhagen to CBS Solbjerg Plads

Start Point: *Vester Søgade 6, 1601 Copenhagen – Scandic Hotel Copenhagen*

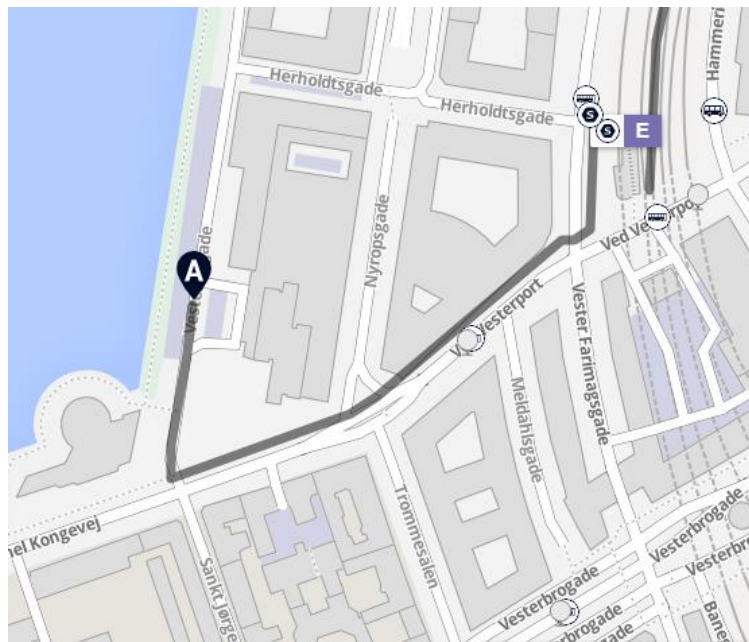
End Point: *Solbjerg Plads 3, 2000 Frederiksberg, Frederiksberg K – Solbjerg Plads*

Travel Time: approximately 15-20 minutes - walking, train and metro combined

Step by step Instructions:

STEP 1

(7 min. walk to Vesterport station)



STEP 2

(2 min. by the S-train)

Taking the train **from Vesterport station to Nørreport station**, there are multiple options since almost all of the S-trains go to Nørreport Station. Here are your options:

- The A-line, the A-line towards Hillerød station, comes every 2-4 min.
- The B-line, the B-line towards Farum station, comes every 2-4 min.
- The C-line, the C-line towards Klampenborg station, comes every 2-4 min.
- The E line (as seen in the photo above), The E-line towards Holte station, comes every 2-4. Min.

STEP 3

(4 min. by metro)

Once arrived at Nørreport station, you will need to find the metro/subway. Follow the metro sign and go downstairs since it is at the very bottom floor.



Take **the metro towards Vanløse station**, it comes every 2-3 min.

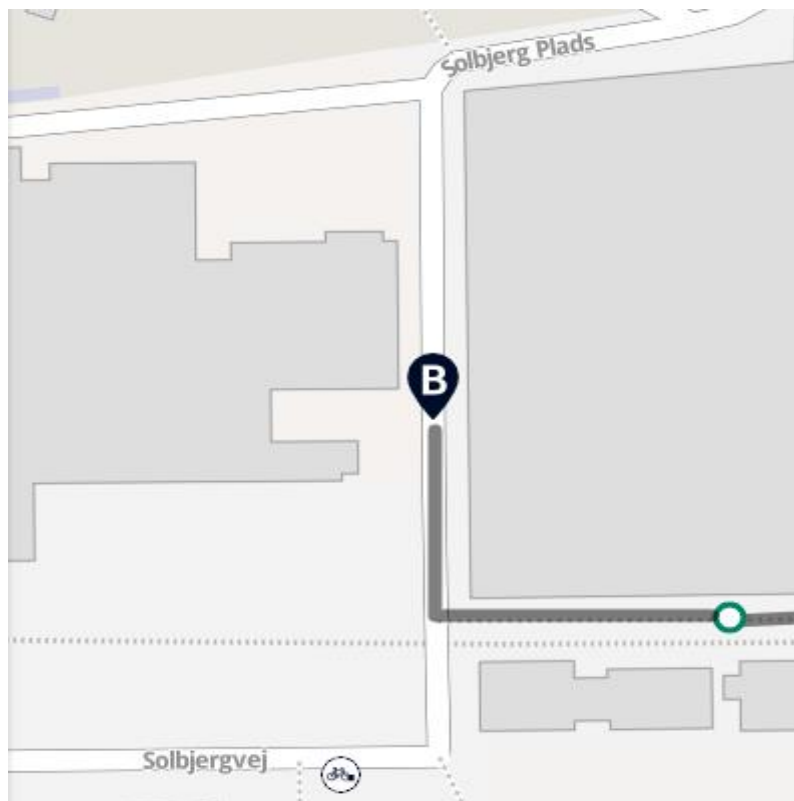
Get off the train at **Frederiksberg station** and then you will have arrived at your final station and destination.

STEP 4

(1 min. walk)

Go up the stairs and the CBS building is at your right, as seen in the photo below.

(CBS Solbjerg Plads (B))



2. Scandic Webers to CBS Solbjerg Plads

Start Point: Vesterbrogade 11B, 1620 Copenhagen – Scandic Webers

End Point: Solbjerg Plads 3, 2000 Frederiksberg, Frederiksberg K – Solbjerg Plads

Travel Time: approximately 15-20 minutes - walking, train and metro combined

Step by step Instructions:

STEP 1

(7 min. walk to Vesterport station)



STEP 2

(2 min. by the S-train)

Taking the train **from Vesterport station to Nørreport station**, there are multiple options since almost all of the S-trains go to Nørreport Station. Here are your options:

- The A-line, the A-line towards Hillerød station, comes every 2-4 min.
- The B-line, the B-line towards Farum station, comes every 2-4 min.
- The C-line, the C-line towards Klampenborg station, comes every 2-4 min.
- The E line (as seen in the photo above), The E-line towards Holte station, comes every 2-4. Min.

STEP 3

(4 min. by metro)

Once arrived at Nørreport station, you will need to find the metro/subway. Follow the metro sign and go downstairs since it is at the very bottom floor.



Take **the metro towards Vanløse station**, it comes every 2-3 min.

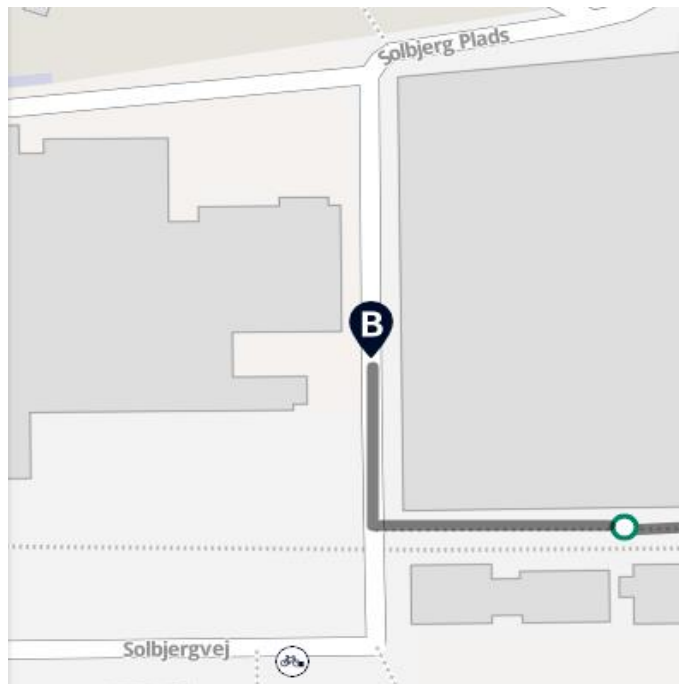
Get off the train at **Frederiksberg station** and then you will have arrived at your final station and destination.

STEP 4

(1 min. walking)

Go up the stairs and the CBS building is at your right, as seen in the photo below.

(CBS Solbjerg Plads (B))



3. Scandic Kodbyen to CBS Solbjerg Plads

Start Point: Skelbækgade 3A, 1717 Copenhagen – Scandic Kodbyen

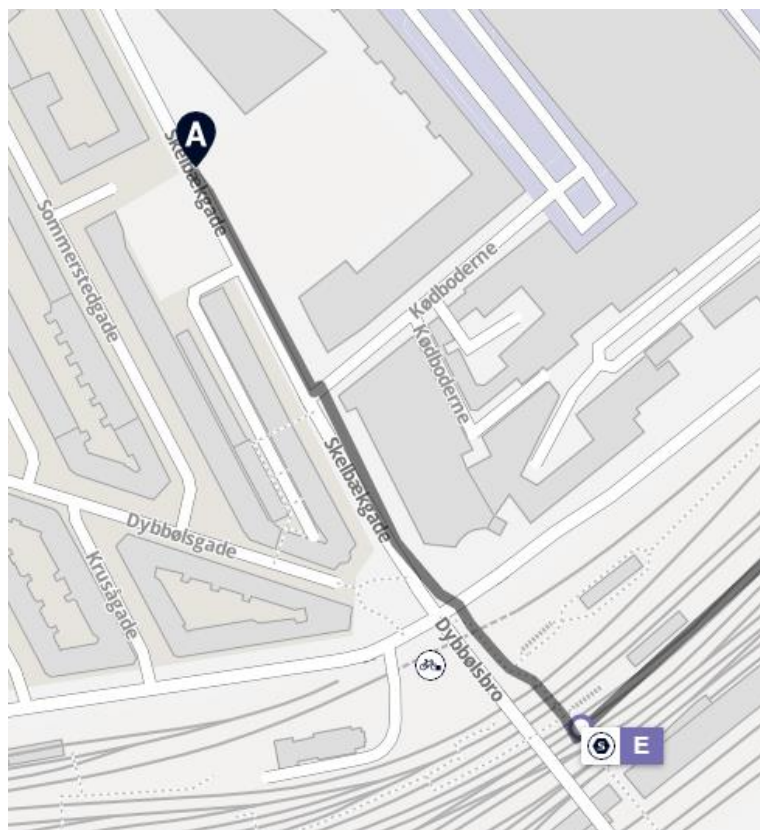
End Point: Solbjerg Plads 3, 2000 Frederiksberg, Frederiksberg K – Solbjerg Plads

Travel Time: approximately 20-25 minutes – walking, train and metro combined

Step by step Instructions:

STEP 1

(3 min. walk to Dybbølsbro station)



STEP 2

(7 min. by S-train)

Taking the train **from Dybbølsbro station to Nørreport station**, there are multiple options since almost all of the S-trains go to Nørreport Station. Here are your options:

- The A-line, the A-line towards Hillerød station, comes every 2-4 min.
- The B-line, the B-line towards Farum station, comes every 2-4 min.
- The C-line, the C-line towards Klampenborg station, comes every 2-4 min.
- The E line (as seen in the photo above), The E-line towards Holte station, comes every 2-4. Min.

STEP 3

(4 min. by metro)

Once arrived at Nørreport station, you will need to find the metro/subway. Follow the metro sign and go downstairs since it is at the very bottom floor.



Take **the metro towards Vanløse station**, it comes every 2-3 min.

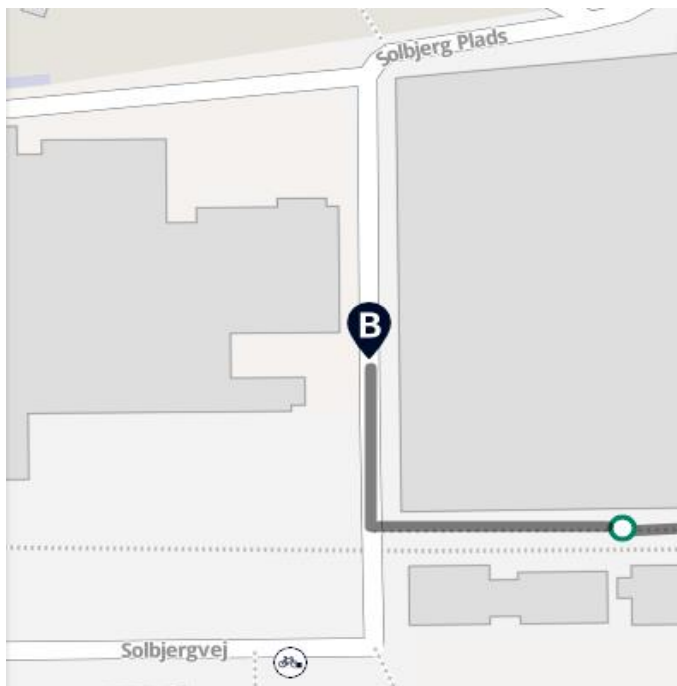
Get off the train at **Frederiksberg station** and then you will have arrived at your final station and destination.

STEP 4

(1 min. walk)

Go up the stairs and the CBS building is at your right, as seen in the photo below.

(CBS Solbjerg Plads (B))



4. Scandic Sydhavnen to CBS Solbjerg Plads

Start Point: Sydhavns Pl. 15, 2450 København – Scandic Sydhavnen

End Point: Solbjerg Plads 3, 2000 Frederiksberg, Frederiksberg K – Solbjerg Plads

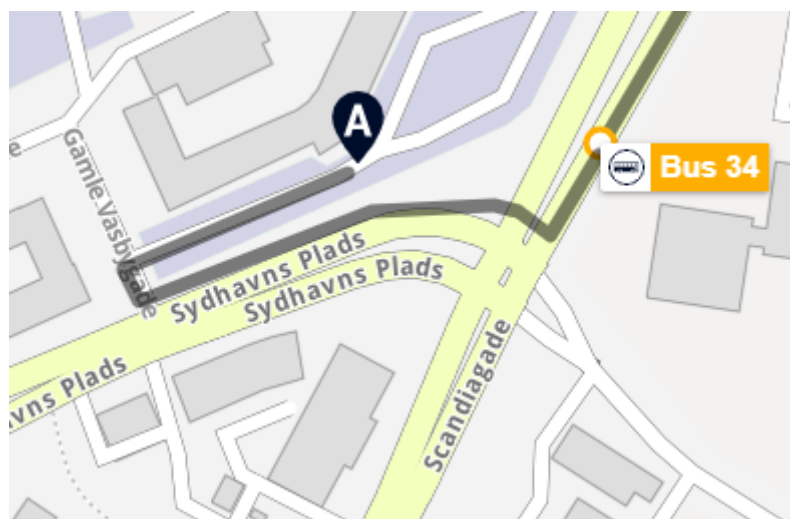
Travel Time: approximately 25-35 minutes using one of two options – (i) walking and bus or (ii) walking, train and metro combined

Step by step Instructions – Option 1:

The easiest way to get to CBS is by **Bus 34** from Teglholmsgade (Vasbygade), a five min. walk from the hotel (A).

STEP 1

(5 min. walk)



STEP 2

(20-25 min. bus)

Bus 34 comes every 15. Minutes and goes towards Flintholm St.

The bus ride will take approximately 20-25 min. and you should get off the bus at **Nyelandsvej Skole (Nyelandsvej)**

STEP 3

(5 min. walk)

Once arrived at Nyelandsvej Skole, CBS Solbjerg Plads is a 5 min. Walk from Nyelandsvej Skole.



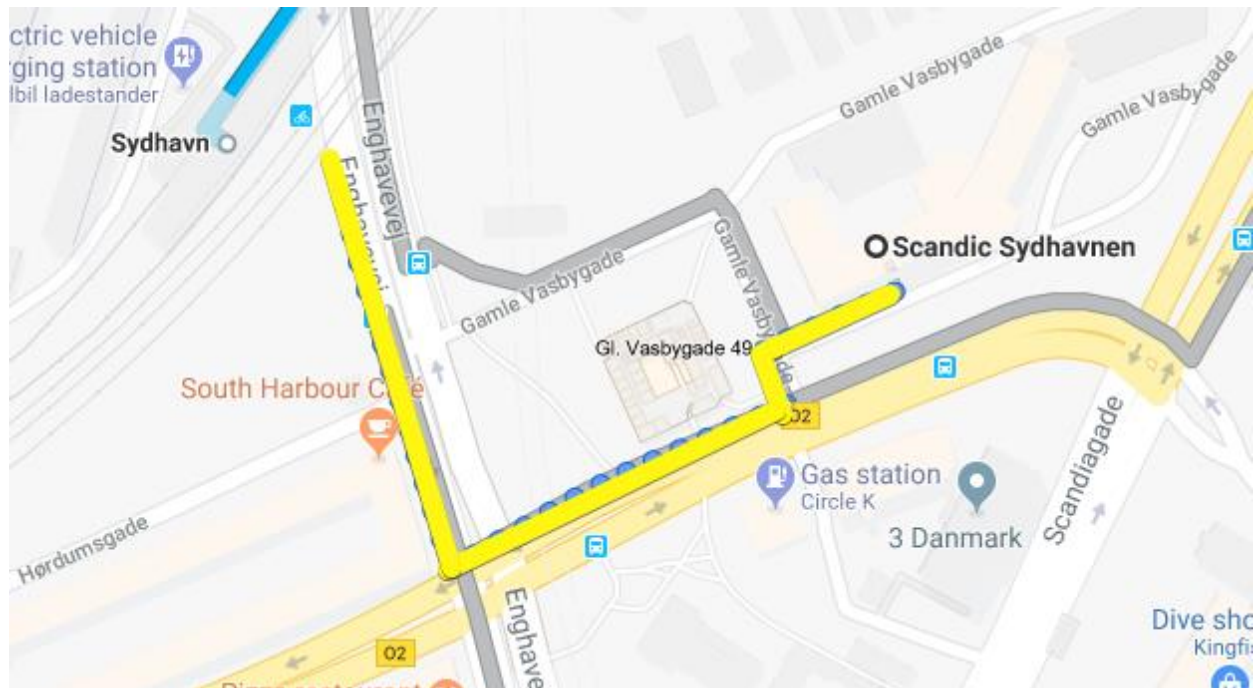
Step by step Instructions – Option 2:

The hotel is close to Sydhavn station (5 min. walk), where you will take the S-train towards Nørreport station and from there take the metro to Frederiksberg station (CBS).

STEP 1

(5 min. walk)

Walk to the Sydhavn station (5 min. walk).



STEP 2

(9 min. by train)

Take the S-train A-line towards Hillerød, the train comes every 2-10 min. and it will take 9 min. (4 stops) to get to **Nørreport station**.

STEP 3

(4 min. by metro)

Once arrived at Nørreport station, you will need to find the metro/subway. Follow the metro sign and go downstairs since it is at the very bottom floor.



Take **the metro towards Vanløse station**, it comes every 2-3 min and it will take 3 min. (2 stops).

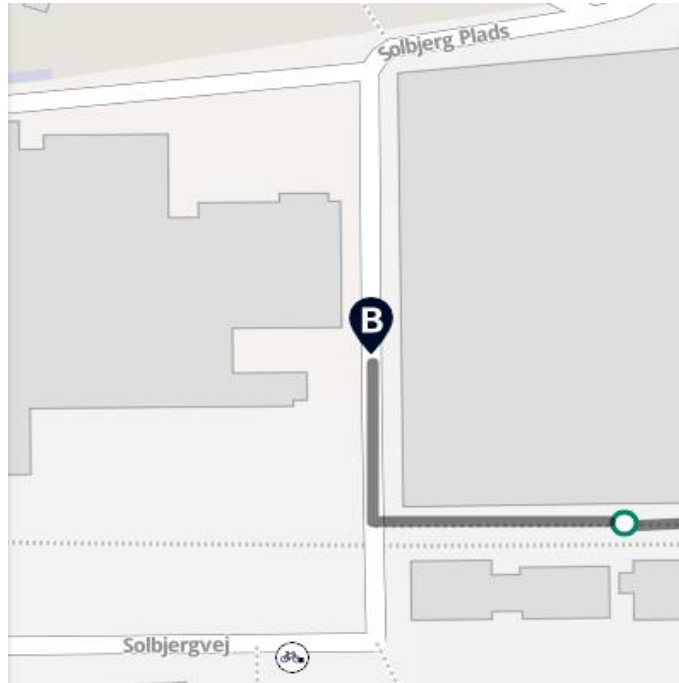
Get off the train at **Frederiksberg station** and then you will have arrived at your final station and destination.

STEP 4

(1 min. walk)

Go up the stairs and the CBS building is at your right, as seen in the photo below.

(CBS Solbjerg Plads (B))



5. Hotel Kong Arthur to CBS Solbjerg Plads

Start Point: Nørre Søgade 11, 1370 Copenhagen – Kong Arthur

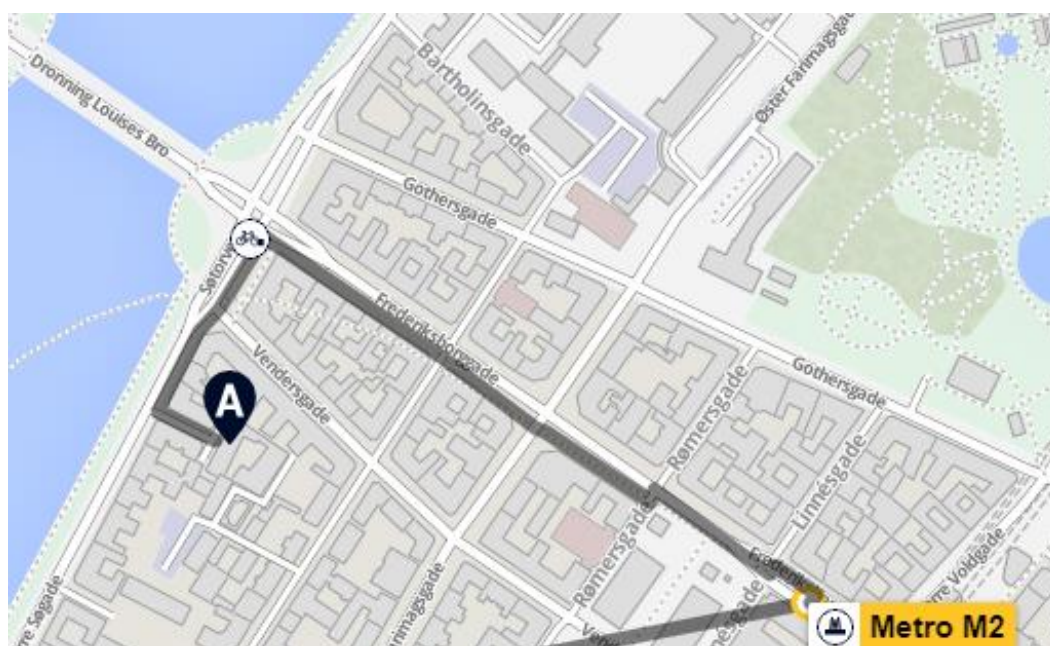
End Point: Solbjerg Plads 3, 2000 Frederiksberg, Frederiksberg K – Solbjerg Plads

Travel Time: approximately 15 minutes - walk and metro combined

Step by step Instructions:

STEP 1

(8 min. walk to Nørreport station)



STEP 2

(4 min. by metro)

Once arrived at Nørreport station, you will need to find the metro/subway. Follow the metro sign and go downstairs since it is at the very bottom floor.



Take **the metro towards Vanløse station**, it comes every 2-3 min.

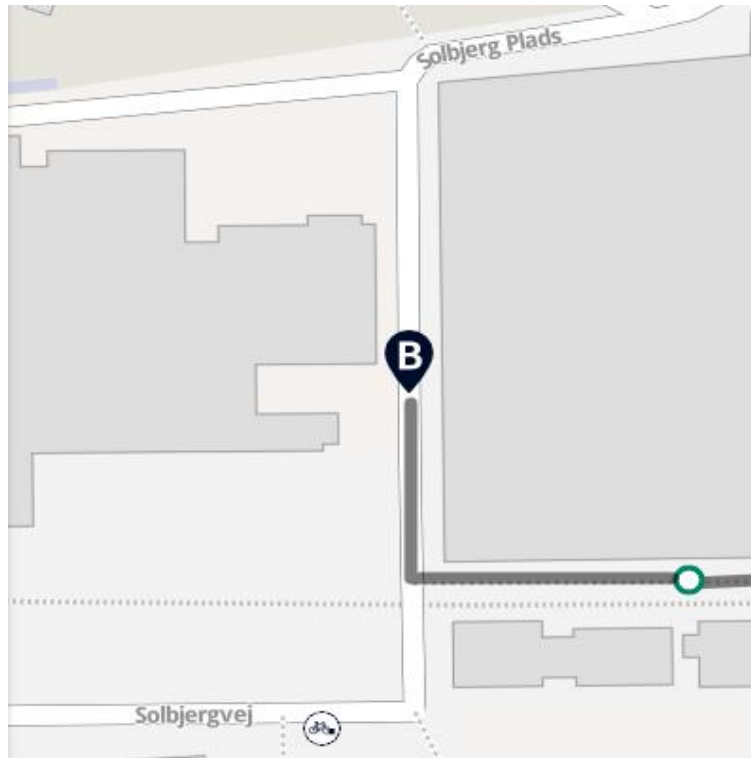
Get off the train at **Frederiksberg station** and then you will have arrived at your final station and destination.

STEP 3

(1 min. walk)

Go up the stairs and the CBS building is at your right, as seen in the photo below.

(CBS Solbjerg Plads (B))



6. Ibsens Hotel to CBS Solbjerg Plads

Start Point: Vendersgade 23, 1363 Copenhagen – Ibsens hotel

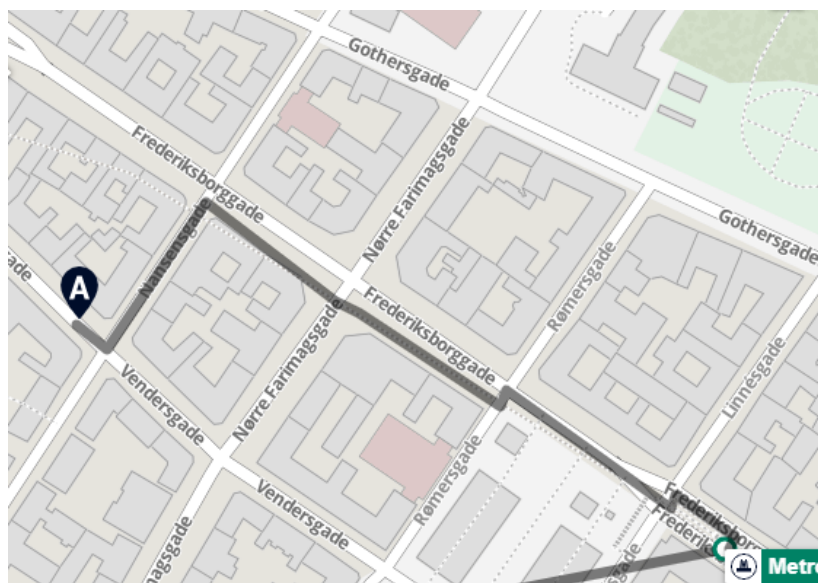
End Point: Solbjerg Plads 3, 2000 Frederiksberg, Frederiksberg K – Solbjerg Plads

Travel Time: approximately 15 minutes - walk and metro combined

Step by step Instructions:

STEP 1

(7 min. walk to Nørreport station)



STEP 2

(4 min. by metro)

Once arrived at Nørreport station, you will need to find the metro/subway. Follow the metro sign and go downstairs since it is at the very bottom floor.



Take **the metro towards Vanløse station**, it comes every 2-3 min.

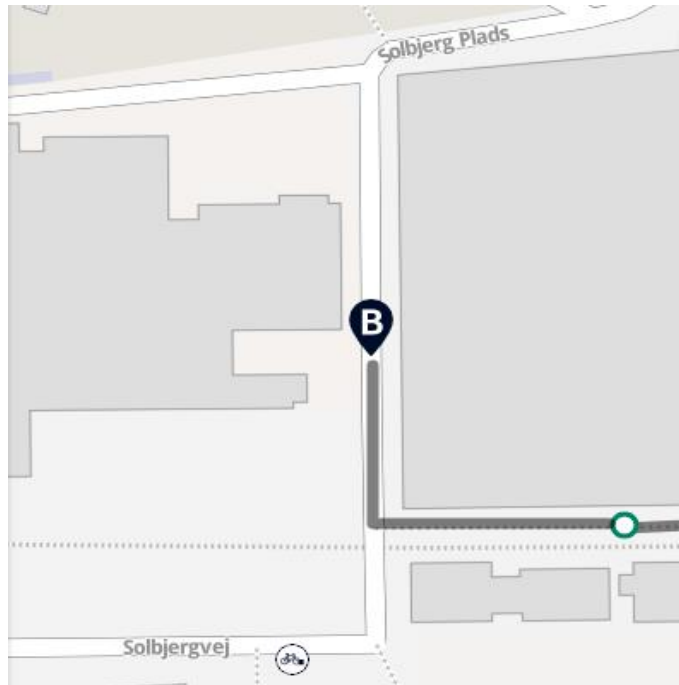
Get off the train at **Frederiksberg station** and then you will have arrived at your final station and destination.

STEP 3

(1 min. walk)

Go up the stairs and the CBS building is at your right, as seen in the photo below.

(CBS Solbjerg Plads (B))



7. Axel Guldsmeden Hotel to CBS Solbjerg Plads

Start Point: Colbjørnsensgade 14, 1652 København – Axel Guldsmeden Hotel

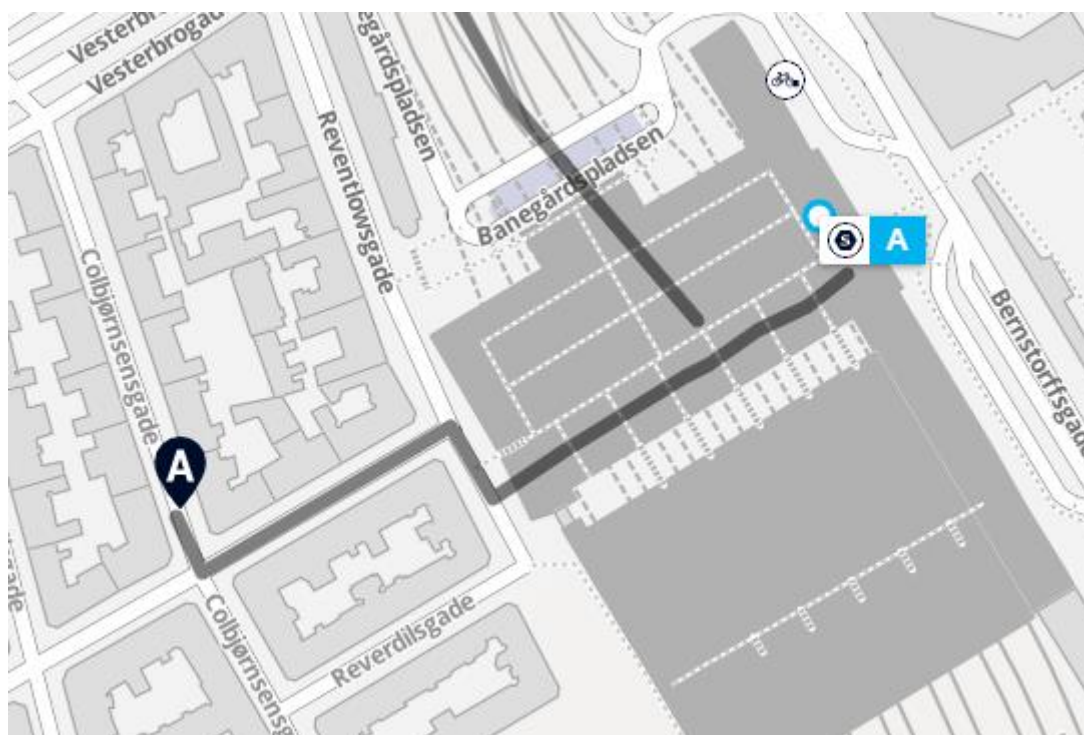
End Point: Solbjerg Plads 3, 2000 Frederiksberg, Frederiksberg K – Solbjerg Plads

Travel Time: approximately 20 minutes - walk, train and metro combined

Step by step Instructions – Option 1:

STEP 1

(6 min. walk to Copenhagen Central Station / Københavns hovedbanegård)



STEP 2

(3 min. by the S-train)

Taking the train **from Københavns Hovedbanegård station to Nørreport station**, there are multiple options of S-trains going to Nørreport Station. Here are your options:

- The A-line, the A-line towards Hillerød station, comes every 2-4 min.
- The H-line, the B-line towards Østerport station, comes every 2-4 min..
- The E line (as seen in the photo above), The E-line towards Holte station, comes every 2-4. Min.

STEP 3

(4 min. by metro)

Once arrived at Nørreport station, you will need to find the metro/subway. Follow the metro sign and go downstairs since it is at the very bottom floor.



Take **the metro towards Vanløse station**, it comes every 2-3 min.

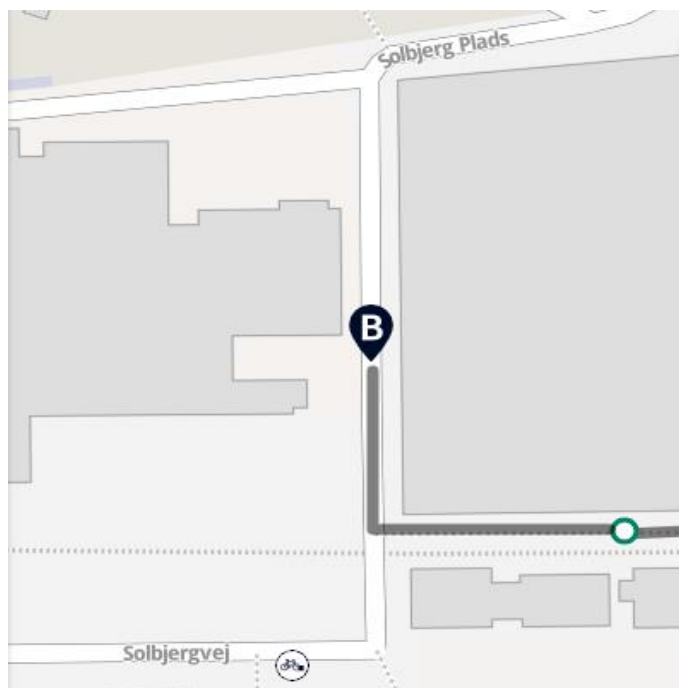
Get off the train at **Frederiksberg station** and then you will have arrived at your final station and destination.

STEP 4

(1 min. walk)

Go up the stairs and the CBS building is at your right, as seen in the photo below.

(CBS Solbjerg Plads (B))



Step by step Instructions – Option 2:

You could also take a bus from Københavns Hovedbanegård, **Bus 34 towards Flintholm station**.

STEP 1

(6 min. walk to Copenhagen Central Station / Københavns hovedbanegård)



STEP 2

(13 min. by bus)

This bus will be at the entrance (the entrance pointing towards Tivoli, Bernstorffsgade) It will take approximately 13 minutes and you will have to get off at the bus stop called Nyelandsvej Skole (Nyelandsvej).

STEP 3

(5 min. walk)

Once arrived at Nyelandsvej Skole, CBS Solbjerg Plads is a 5 min. Walk from Nyelandsvej Skole.

